



# Weston Bend State Park

## West Ridge Trail



Trailhead



Wild tree



Valley ascent



Go right



Brochures




West Ridge trail



Missouri river




Rough spot



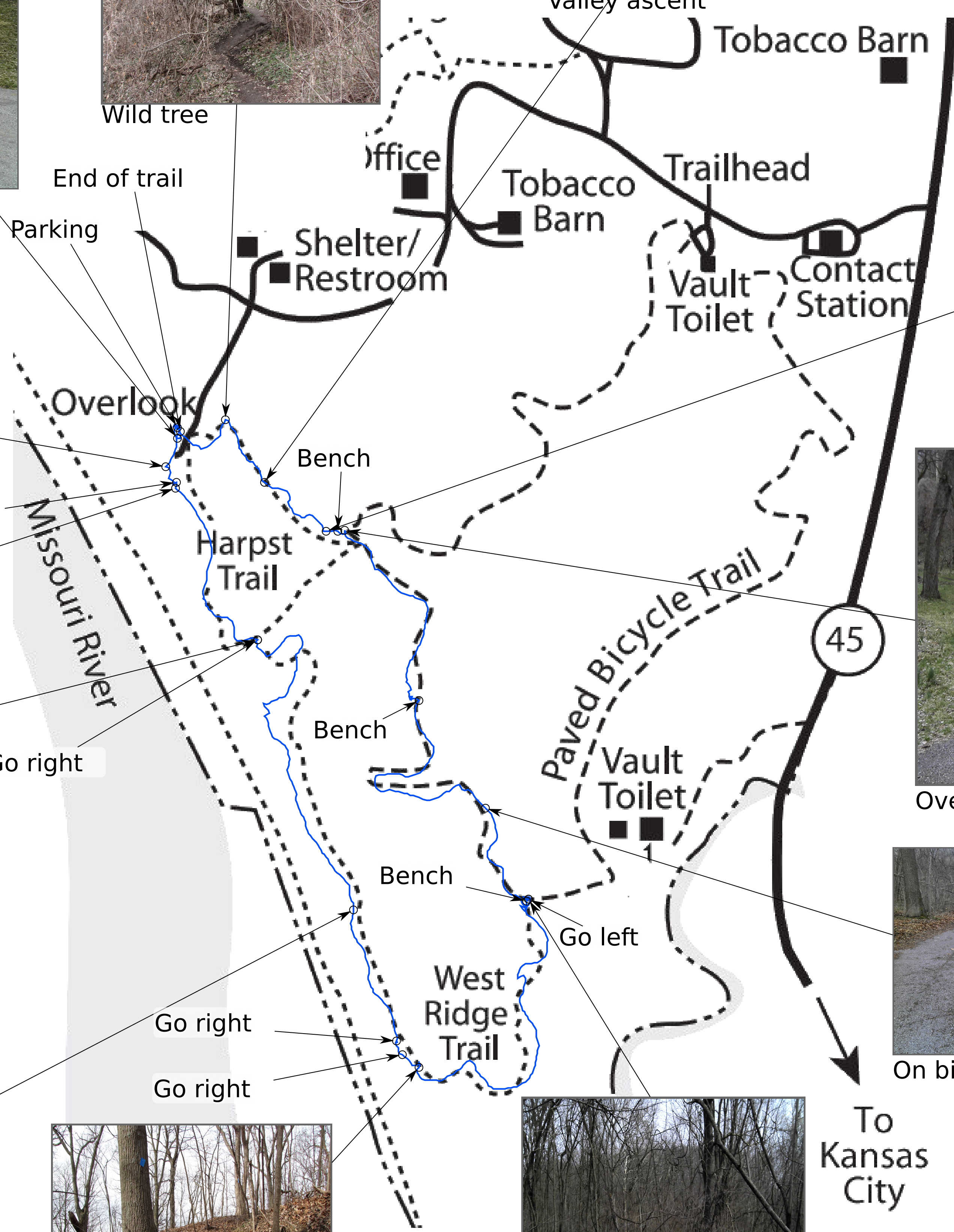
Left on bike path



Overlook sign



On bike path




Mile	Name	Description
0.00	Parking	Parking lot
0.05	Trailhead	Trailhead
0.10	Brochures	West ridge trail and map box
0.14	Go left	Branch - stay left
0.15	Go left	Branch - stay left
0.40	Go right	Branch - stay right
0.40	West Ridge trail	Follow West Ridge Trail - blue blazes
0.86	Missouri river	Ridge trail overlooking the Missouri
1.03	Go right	Branch - stay right
1.06	Go right	Branch - stay right
1.10	Rough spot	Rough spot where trail crosses root
1.53	Bench	Bench
1.53	Go left	Intersection - go left
1.53	Left on bike path	Junction with bike path - go left
1.73	On bike path	Heading along the bike path
2.05	Bench	Bench
2.33	Overlook sign	At sign, take a left towards the yellow bench
2.35	Bench	Bench
2.36	Go right	Take a right onto the Harpst Valley Trail
2.39	Valley ascent	Climbing out of the valley
2.39	Wild tree	Heading under a wild tree
2.66	End of trail	End of trail

**Directions**

From the intersection of I435 and Mo-45N (Tom Watson Pkwy) northwest of Kansas City, follow Mo-45N north and west for 14.2 miles to the Weston Bend park entrance road.

Turn left into the park, and follow the park road 1.1 miles to the turnoff for the Overlook.

Take a left onto the overlook turnoff, and go 0.15 miles to the parking lot.



39.388217  
-94.879431