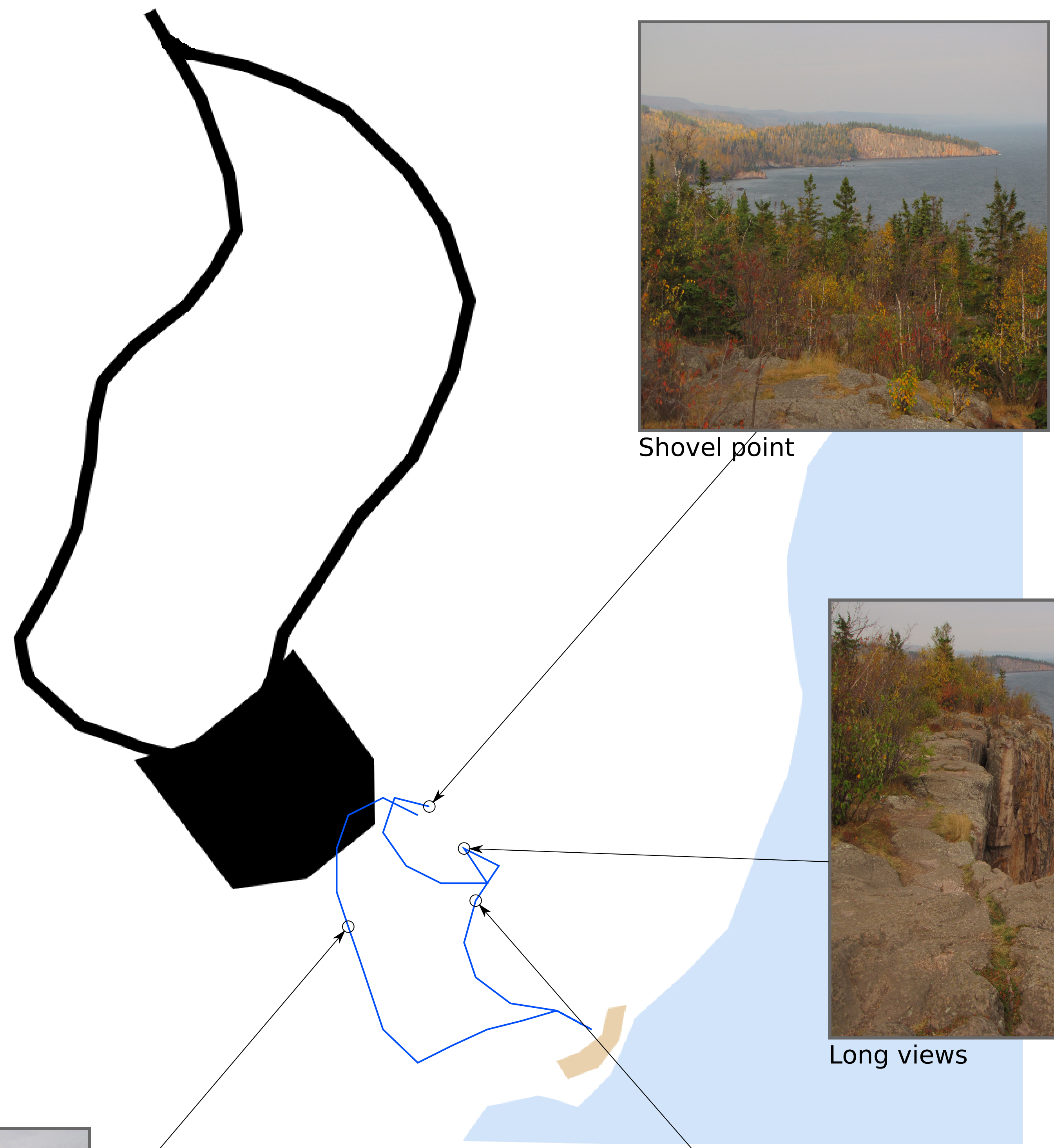





# Palisade Head

## Wandering around




Shovel point



Long views



Wild shoreline




Fall to water

| Mile | Name           | Description                     |
|------|----------------|---------------------------------|
| 0.00 | Shovel point   | Shovel Point from Palisade Head |
| 0.02 | Long views     | Shovel Point from Palisade Head |
| 0.03 | Fall to water  | Palisade Head                   |
| 0.08 | Wild shoreline | Shovel Point from Palisade Head |

**Directions**

From the stoplight on Hwy 61 near Silver Bay Minnesota, head north on Hwy 61 2.7 miles to the turnoff for Palisade Head.

Take a right on the Palisade Head road and follow the steep narrow road 0.4 miles to the parking lot.



47.320153  
-91.211264