



Ha Ha Tonka State Park


Short Loop



Sharp right



Tee left



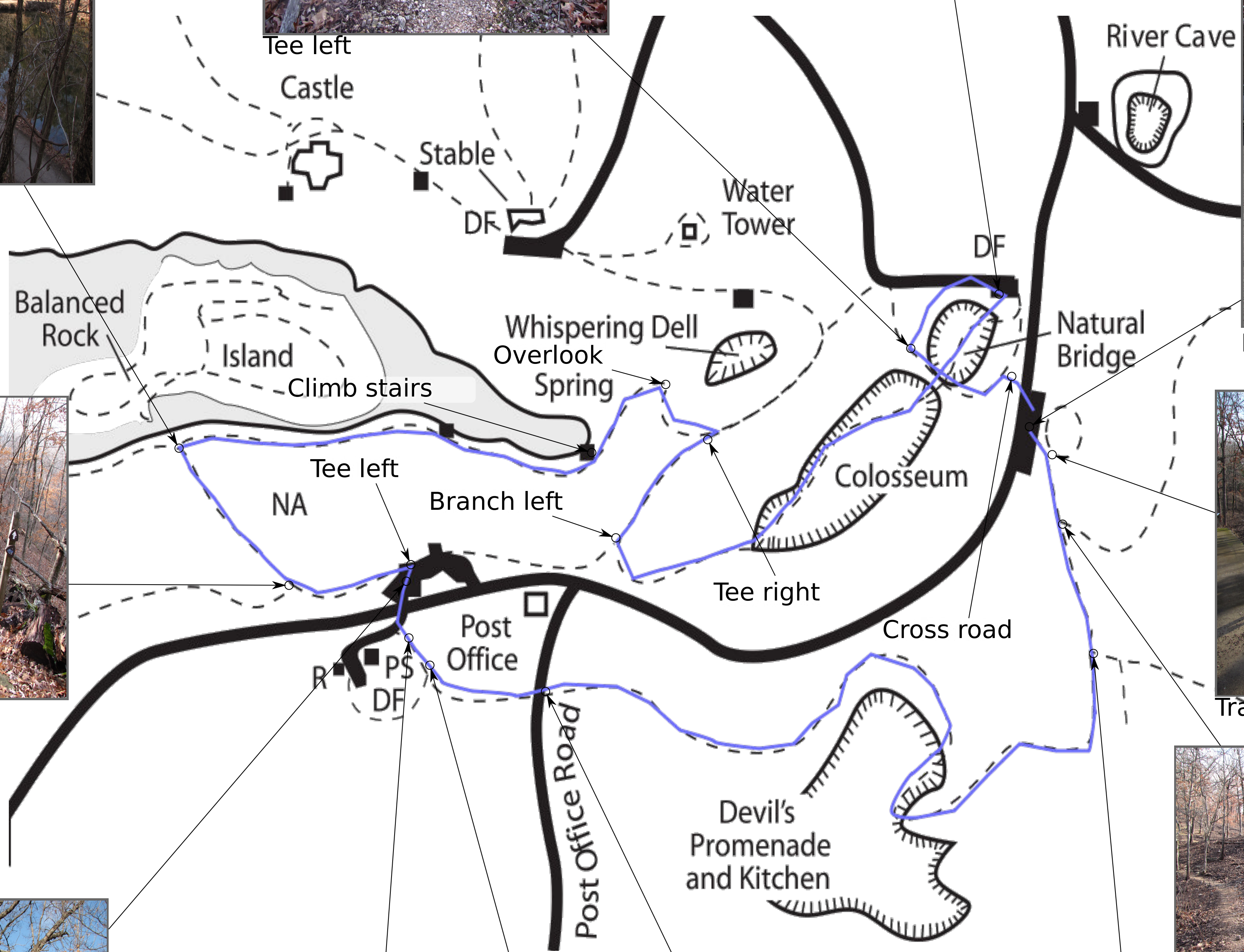
Curve left



Parking



Keep right



Trailhead



Right on red



Down stairs



Follow footprints



Go straight



Go right


Mile	Name	Description
0.05	Parking	Parking Lot
0.16	Trailhead	Trailhead
0.26	Right on red	Go right and stay on the red trail
0.34	Go right	Junction - go right on the Devil's Kitchen Trail
0.94	Go straight	Cross the dirt road to the trail on the far side
1.08	Stay right	Branch - stay right
1.10	Follow footprints	Follow the white footprints on the pavement
1.16	Down stairs	Head down the stairs
1.17	Tee left	Tee - go left
1.29	Keep right	Branch - keep right to go straight
1.44	Sharp right	At the bottom, go right along the paved trail
1.79	Climb stairs	Scenic but strenuous sign
1.97	Overlook	Scenic overlook into huge sinkhole
2.05	Tee right	Head right along the blue trail
2.10	Branch left	Follow the left branch up the rocks - yellow blazes
2.46	Curve left	Curve left up the steps into the picnic area
2.52	Tee left	Head left across the natural bridge
2.61	Cross road	Cross the road to the parking lot
2.66	End of trail	End of trail

Directions

From the junction of Missouri Hwy 7 and Interstate Hwy 54 northeast of Camdenon Missouri, drive 3.1 miles southwest to Missouri Hwy D.

Turn left and drive southeast 0.4 miles on Hwy D to Bumper Hill Rd.

Take a right to stay on Hwy D, then drive 1.9 miles southeast to Turkey Pen Ct on your right, which is the entrance to the parking lot for the hike.



37.973870
-92.762544