
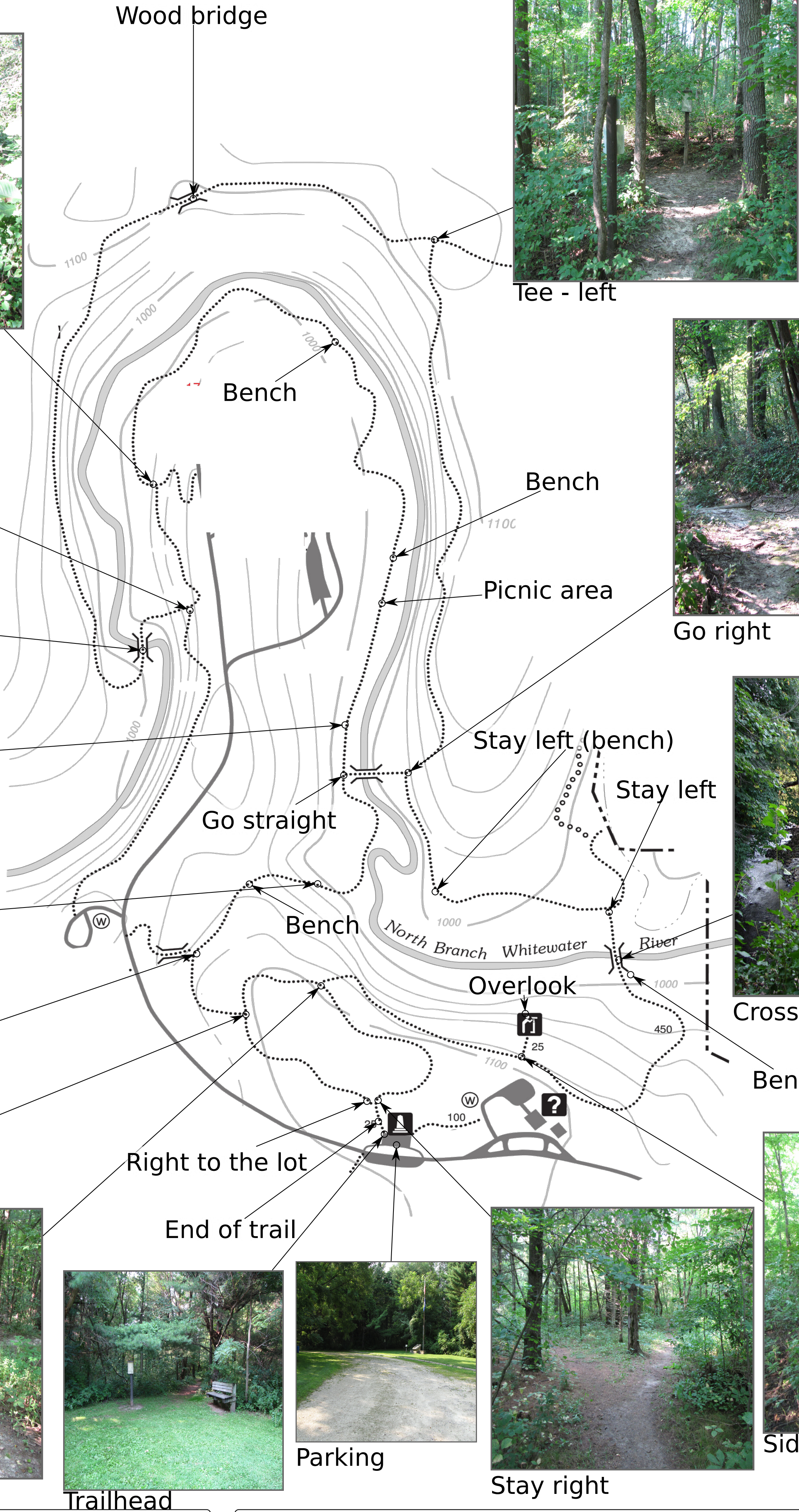




Carley State Park

River Crossing Trail



Mile	Name	Description
0.05	Parking	Parking lot
0.06	Stay right	Branch - stay right
0.07	Trailhead	Trailhead
0.21	Go right	Branch - stay right
0.26	Side trail	Side trail - go left then return and continue straight
0.32	Overlook	Overlook
0.59	Bench	Bench
0.62	Crossing	River crossing
0.64	Stay left	Branch - stay left
0.78	Stay left (bench)	Branch - stay left (Bench)
0.85	Go right	Branch - stay right
1.27	Tee - left	Tee - go left (trail map)
1.38	Wood bridge	Wood bridge
1.94	Cement blocks	River crossing
1.96	Tee left	Tee - go left
2.06	Tee left again	Tee - go left
2.29	Bench	Bench
2.45	Bench	Bench
2.48	Picnic area	Picnic area - stay left along the river
2.57	Along the river	Stay left along the river
2.63	Go straight	Intersection - go straight. Don't cross the river!
2.75	Stairs	Stairs
2.75	Bench	Bench
2.84	Go straight	Intersection - stay left to go straight
2.89	Stay right	Intersection - stay right to go straight
3.04	Right to the lot	Branch - stay right to head to the parking lot
3.08	End of trail	Trail end


Directions

From the junction of MN Hwy 247 and Cty Rd 4 in Plainview, Minnesota, head south on Cty Rd. 4 (also known as MN Hwy 42) for 0.5 miles till Cty Rd. 4 breaks away from Hwy 42.

Follow Cty Rd 4 3.3 miles south to the entrance to Carley State Park on your right.

Enter Carley State Park, following the dirt road 0.2 miles to where the road splits. Pay the parking fee at the fee station here.

Proceed a very short distance to where the road splits a second time, and take a right into the parking lot. There will be a flagpole and a plaque about the park at the parking lot.



44.111588
-92.173941