




Barn Bluff

All trails



Head down



Steep dirt trail




Go right



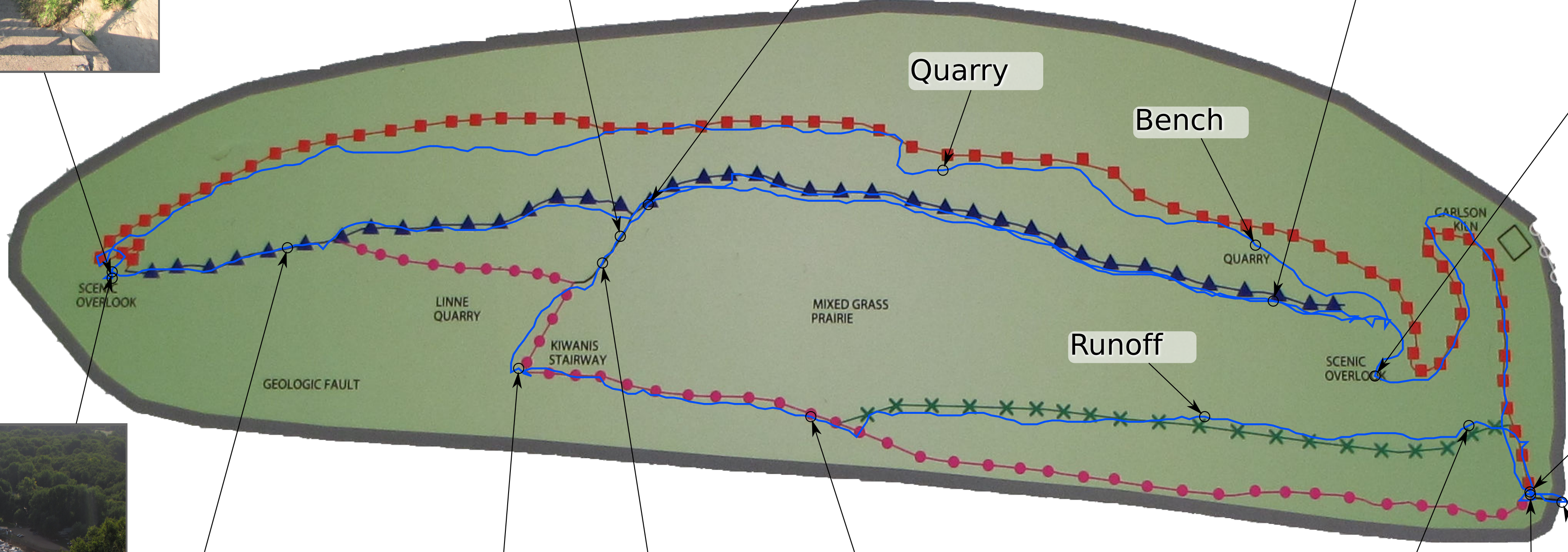
East overlook



Left and down



West overlook



Up the stairs

Trail end



Follow east overlook



Follow Midland



Trailhead



Keep right



Big stairway



Merge w/ south




Kiosk

Mile	Name	Description
0.09	Trailhead	Trailhead
0.10	Kiosk	Trail map
0.13	Up the stairs	Go right, up the stairway
0.16	Follow Midland	Take a left onto the Midland Trail
0.27	Runoff	Erosion gully - stay left on the trail
0.44	Merge w/ south	Merge onto the South trail - keep going up
0.58	Big stairway	Kiwanis Stairway - start climbing
0.65	Follow east overlook	Go right on to the east overlook trail
0.66	Steep dirt trail	Steep dirt trail - Impassable when wet
0.68	Go right	Tee - go right to the east overlook, then return here
0.95	East overlook	East overlook
1.51	Keep right	Branch - keep right
1.58	West overlook	West overlook
1.59	Head down	North Trail - take the stairway down
2.01	Quarry	Quarry
2.15	Bench	Bench
2.25	Left and down	Branch - go left and down
2.52	Trail end	Trail end

Directions

From the junction of Interstate Hwy 61 (Main Street) and Bush St. in Red Wing Minnesota, follow Bush St. southeast 0.2 miles (3 blocks) to W. 5th St.

Take a left onto W. 5th St. and follow it roughly northeast for 0.8 miles. After you pass under Hwy 61, you will find a small parking pullout on your right.



44.568100
-92.518340